Prepared By: _____
Checked By: _____

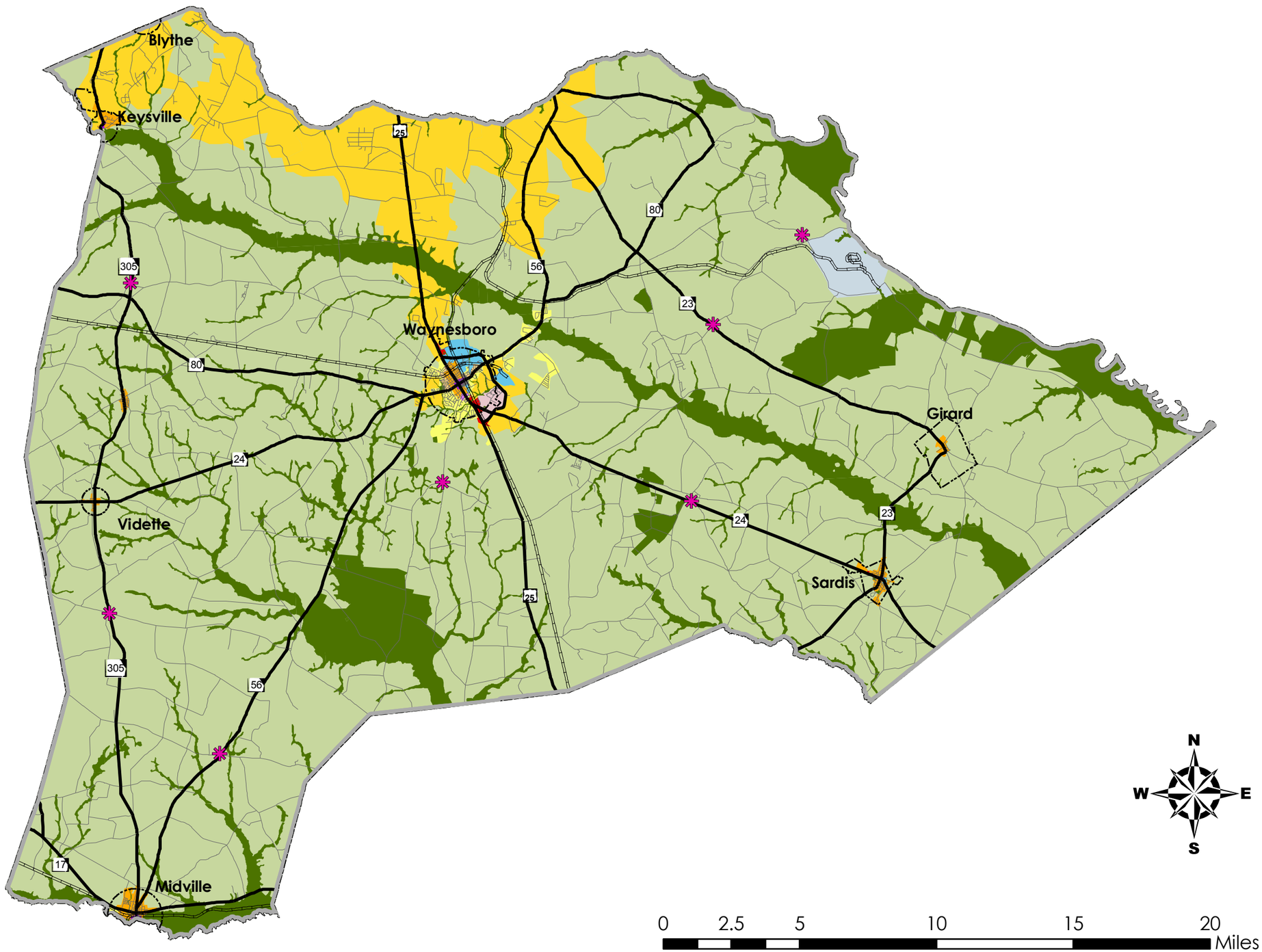

Map 1

Future Development Map

Burke County

- Preserve
- Rural Reserve/Ag.
- Developing Suburban
- Suburban Neighborhood
- Town Neighborhood
- Town Neighborhood Conservation
- Public Institutional / Recreation
- Medical Professional/Support
- Corridor
- 6th Street Corridor
- Downtown/Town Center
- Town Center Transitional
- Energy Production District
- Indust. & Employ. Center
- Traditional Industrial / Commercial
- Rural Village

BURKE COUNTY 1777 GEORGIA

Burke County Comprehensive Plan

MACTEC

Map Document: (P:\gis\Projects2006\Burke\mxd\Maps\county_wide_character_areas11x17.mxd)
4/2/2007 -- 3:29:41 PM

Prepared By: _____
Checked By: _____

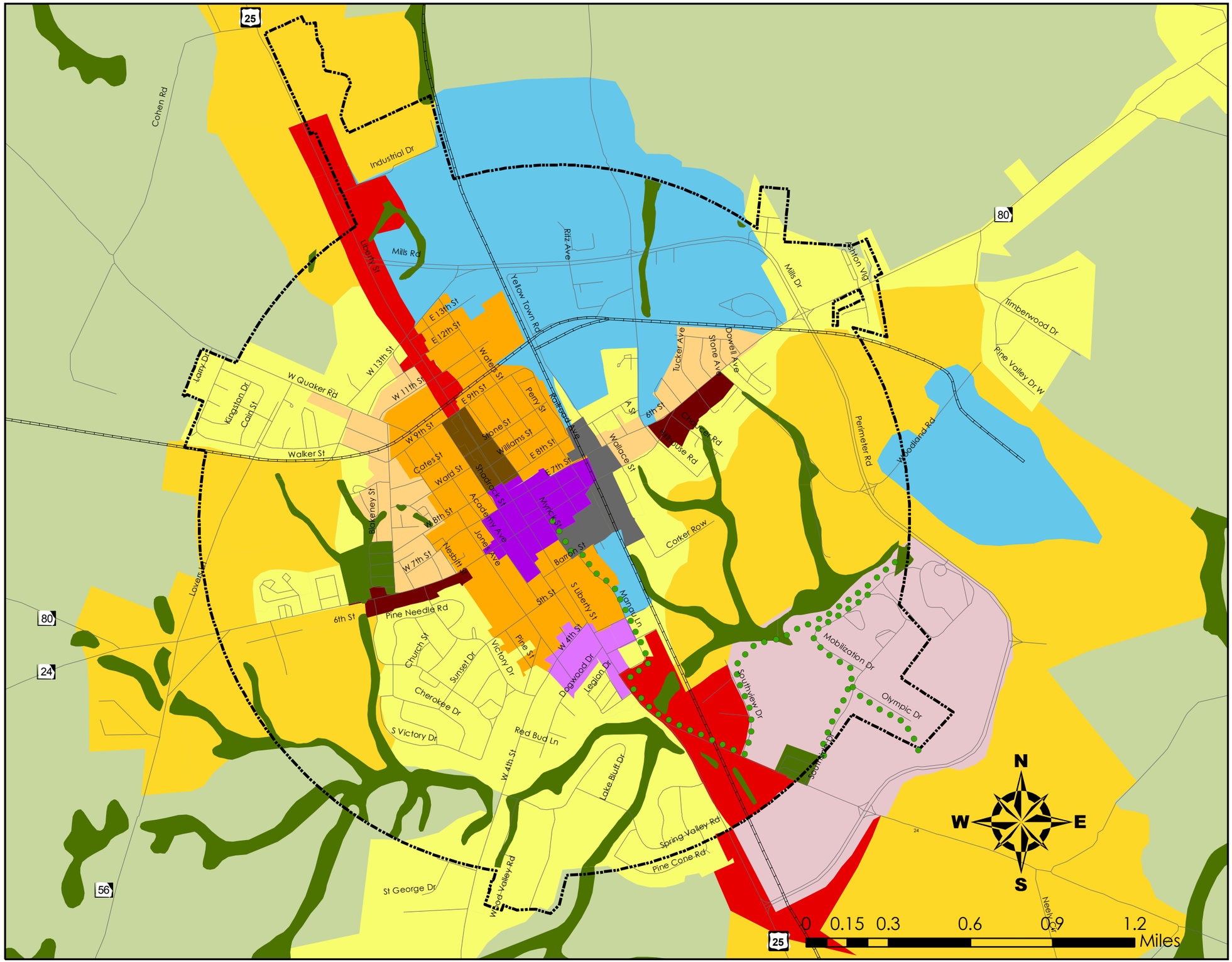

Map Document: (P:\gis\Projects2006\Burke\mxd\Maps\Waynesboro_Char_Area_11x17.mxd)
4/3/2007 -- 8:29:05 AM

Map 2

Future Development Map

Waynesboro

- Preserve
- Rural Reserve/Ag.
- Developing Suburban
- Suburban Neighborhood
- Town Neighborhood
- Town Neighborhood Conservation
- Education Institution
- Medical Professional/Support
- Corridor
- 6th Street Corridor
- Downtown/Town Center
- Town Center Transitional
- Indust. & Employ. Center
- Traditional Industrial / Commercial
- Greenway

BURKE COUNTY 1777 GEORGIA

Burke County Comprehensive Plan

MACTEC

Prepared By: _____
Checked By: _____

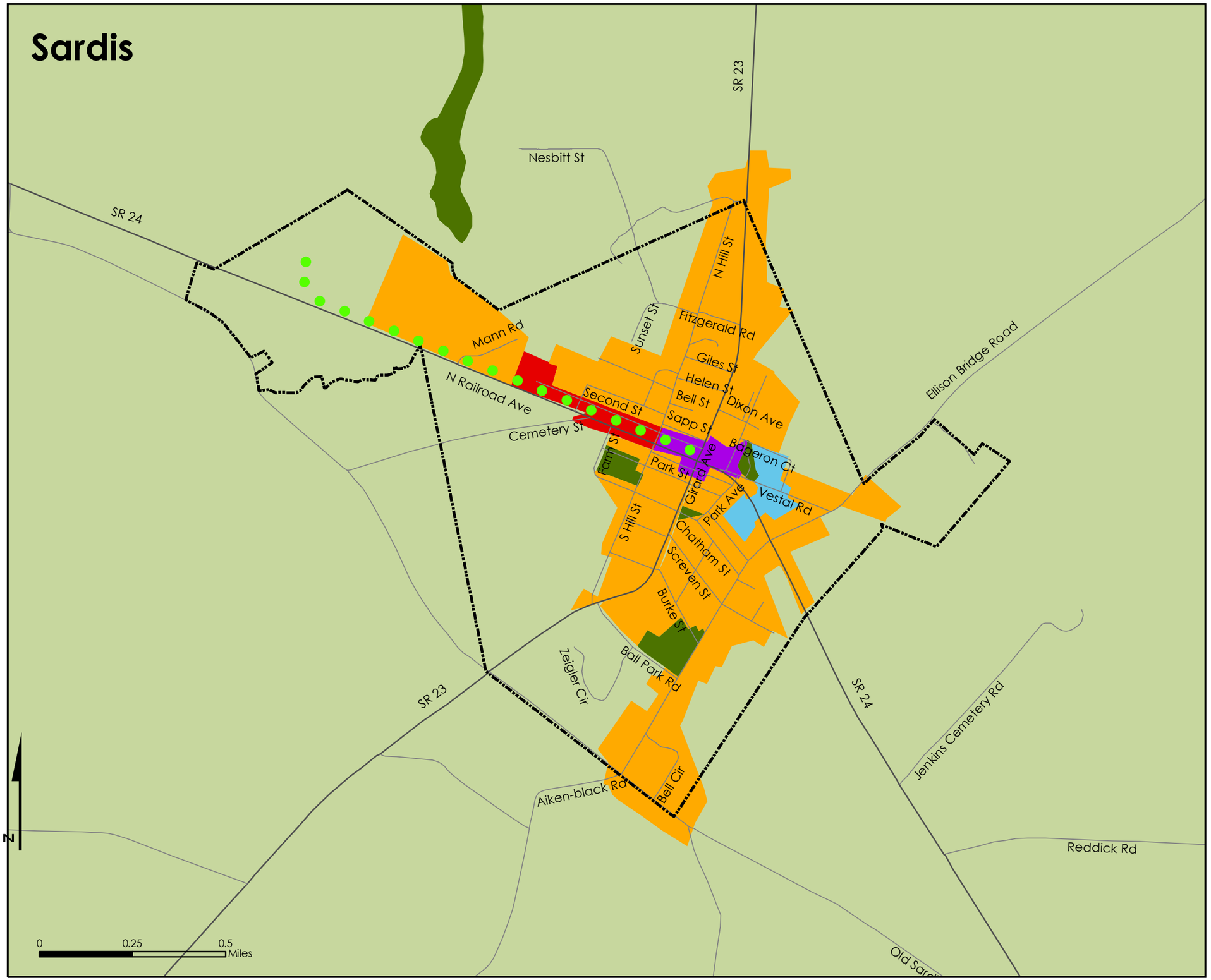

Map Document: (P:\gis\Projects2006\Burke\mxd\Maps\Cities_3_Char_Area_11x17_sardis.mxd)
4/3/2007 -- 9:59:31 AM

Map 3

Future Development Map

Sardis

- Preserve
- Rural Reserve/Ag.
- Town Neighborhood
- Corridor
- Downtown/Town Center
- Indust. & Employ. Center
- Proposed Greenway Trail

BURKE COUNTY 1777 GEORGIA

Burke County Comprehensive Plan

MACTEC

Prepared By: _____
Checked By: _____

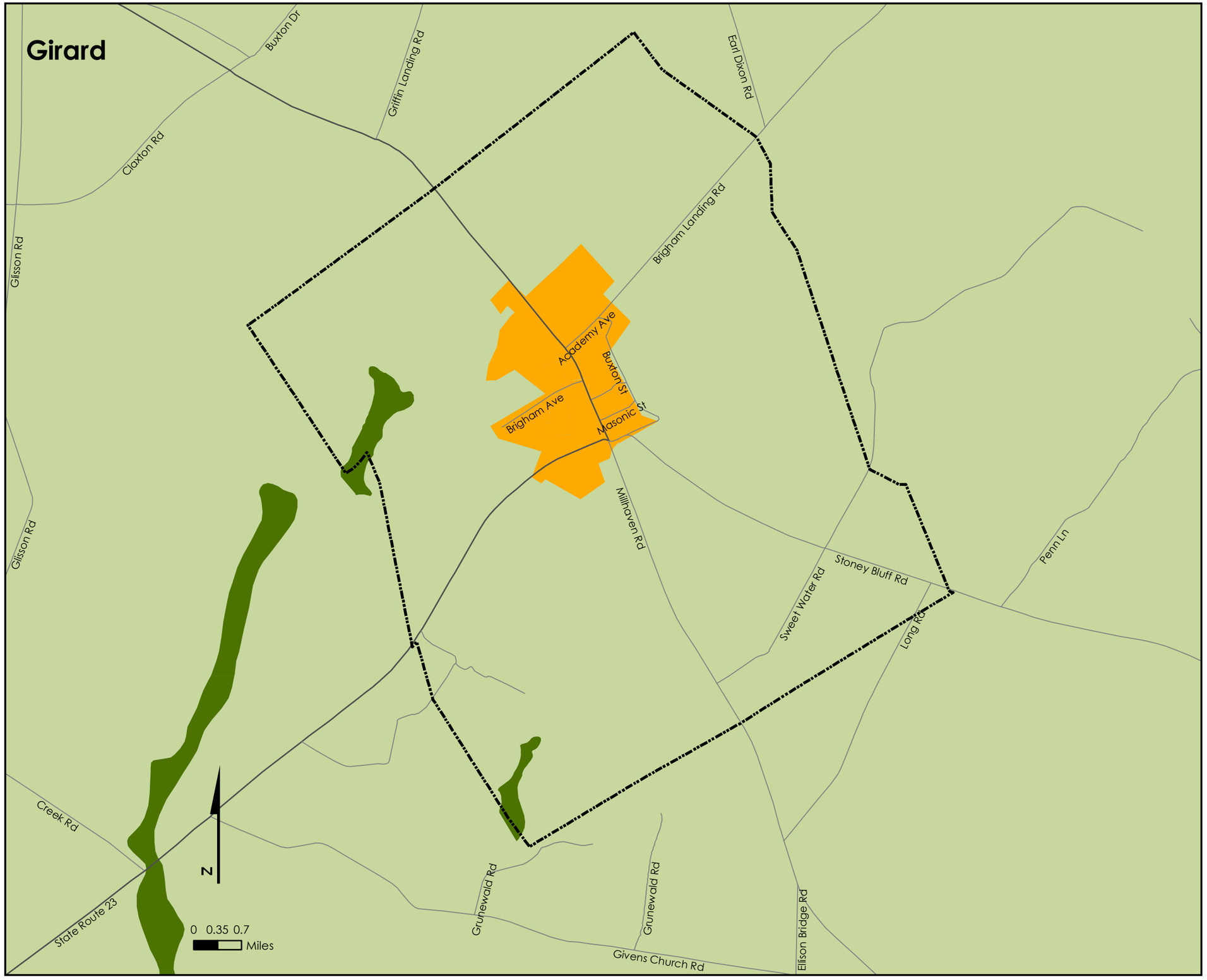

Map 4

Future Development Map

Girard

- Preserve
- Rural Reserve/Ag.
- Town Neighborhood

BURKE COUNTY 1777 GEORGIA

Burke County Comprehensive Plan

MACTEC

Map Document: (P:\gis\Projects2006\Burke\mxd\Maps\Cities_3_Char_Area_11x17_girard.mxd)
4/3/2007 -- 10:19:36 AM

Prepared By: _____
Checked By: _____

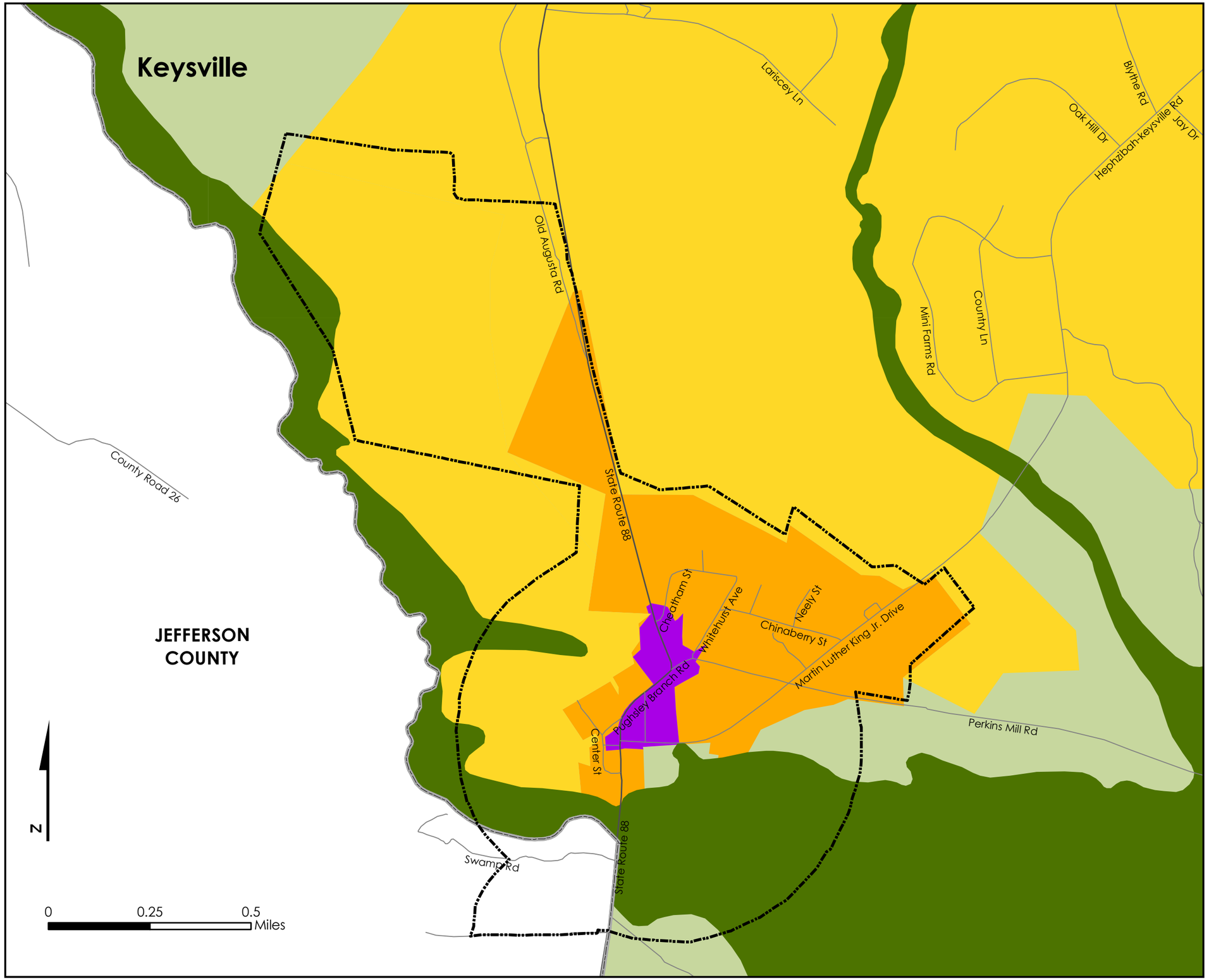

Map Document: (P:\gis\Projects2006\Burke\mxd\Maps\Cities_3_Char_Area_11x17_keysville.mxd)
4/3/2007 -- 10:25:23 AM

Map 5

Future Development Map

Keysville

- Preserve
- Rural Reserve/Ag.
- Developing Suburban
- Town Neighborhood
- Downtown/Town Center

BURKE COUNTY 1777 GEORGIA

Burke County Comprehensive Plan

MACTEC

Prepared By: _____
Checked By: _____

Midville

Map 6

Future Development Map

Midville

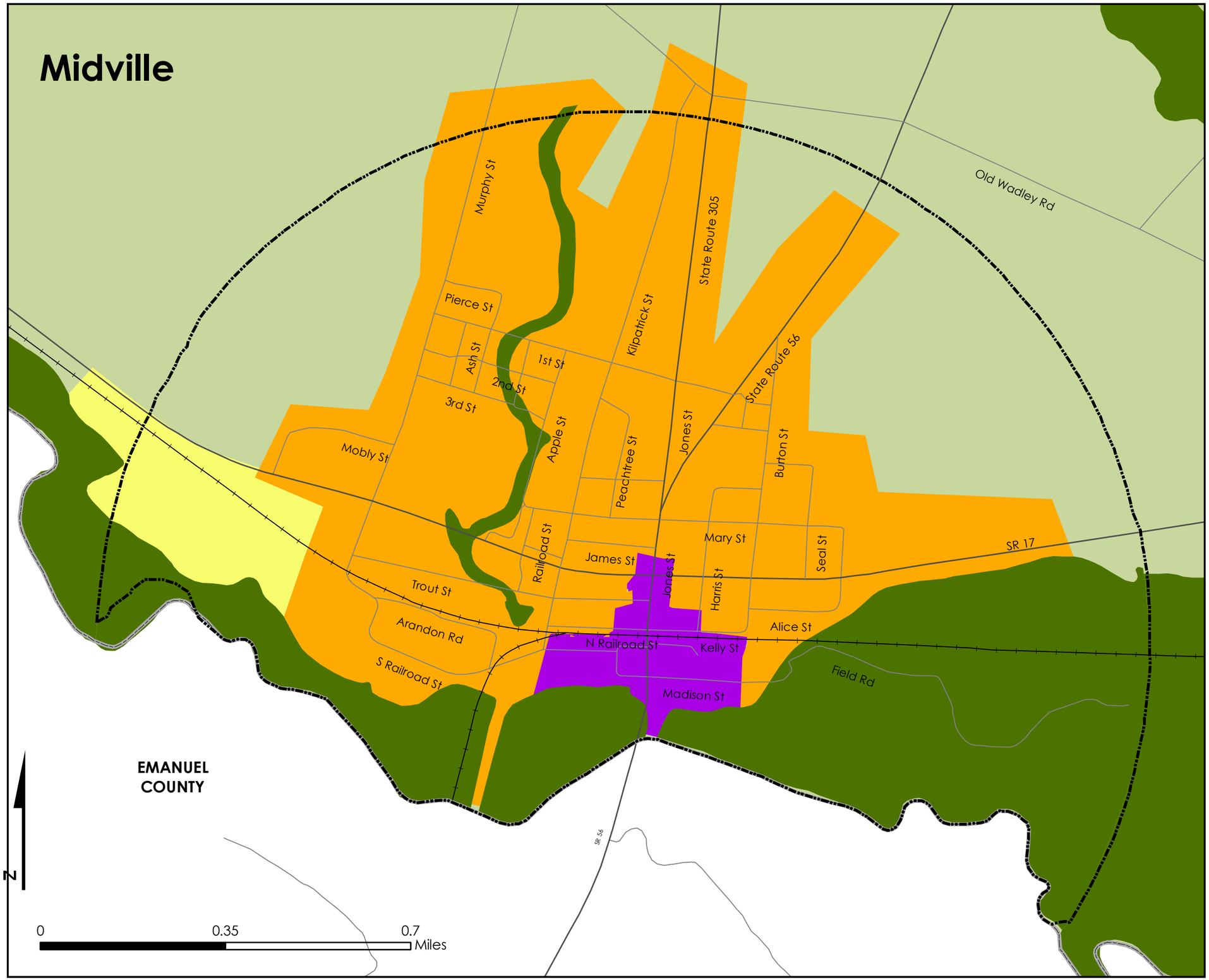

Preserve
Rural Reserve/Ag.
Suburban Neighborhood
Town Neighborhood
Downtown/Town Center

BURKE COUNTY 1777 GEORGIA

Burke County Comprehensive Plan

MACTEC

Map Document: (P:\gis\Projects2006\Burke\mxd\Maps\Cities_3_Char_Area_11x17_midville.mxd)
4/3/2007 -- 10:31:03 AM

Prepared By: _____
Checked By: _____

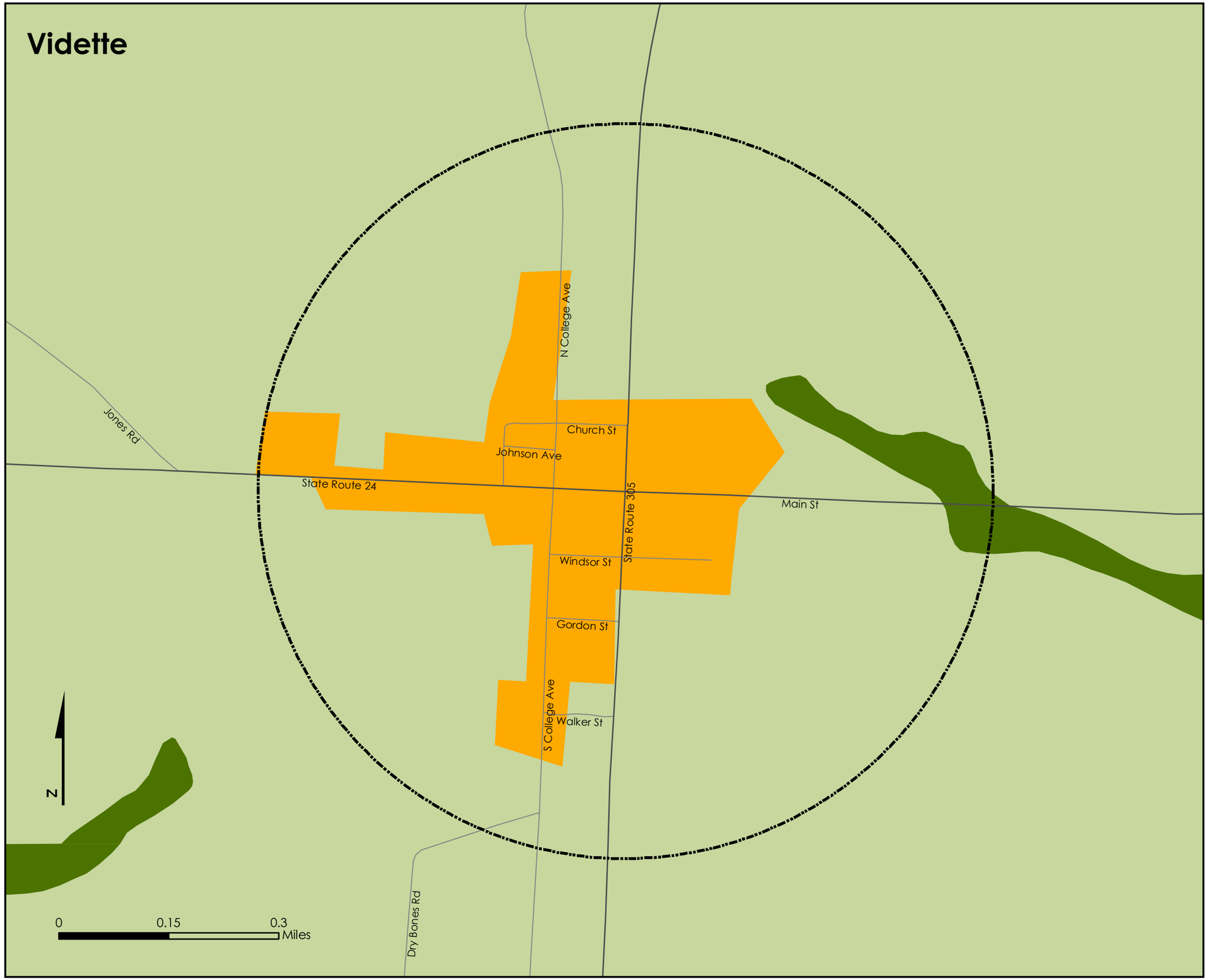

Map Document: (P:\gis\Projects2006\Burke\mxd\Maps\Cities_3_Char_Area_11x17_vidette.mxd)
4/3/2007 -- 10:38:17 AM

Map 7

Future Development Map

Vidette

- Preserve
- Rural Reserve/Ag.
- Town Neighborhood

BURKE COUNTY 1777 GEORGIA

Burke County Comprehensive Plan

MACTEC