Prepared By: _____
Checked By: _____

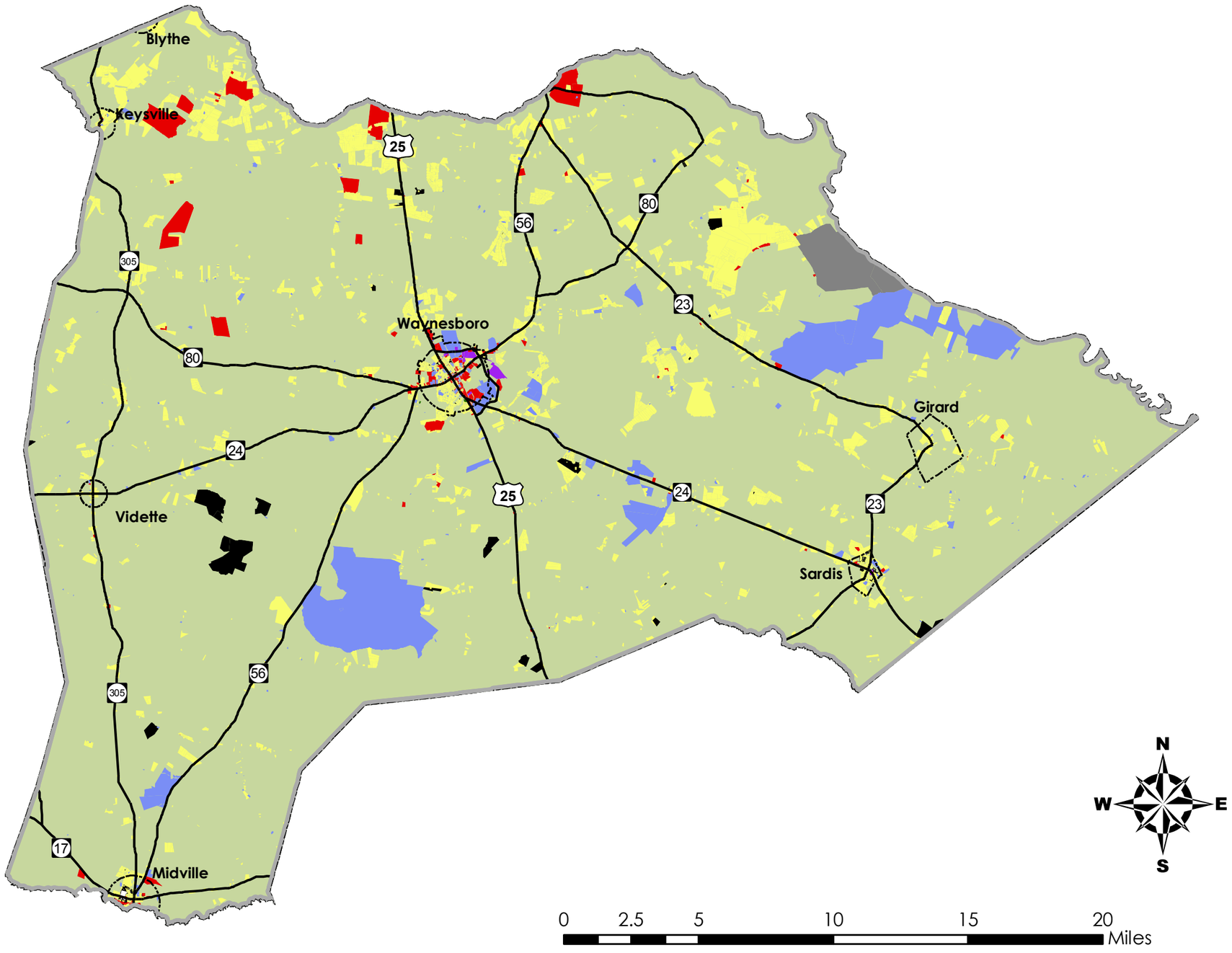

Map 3-1

Existing Land Use

- Agriculture / Forestry
- Public / Institutional
- Commercial
- Industrial
- Park / Recreation / Conservation
- Residential
- Trans / Comm / Utilities
- Undeveloped / Vacant

BURKE COUNTY 1777 GEORGIA

Burke County Comprehensive Plan

MACTEC

Map Document: (P:\gis\Projects2006\Burke\mxd\Maps\existing_landuse_county.mxd)
12/1/2006 -- 8:39:58 AM

Map 3-2

Existing Land Use Waynesboro

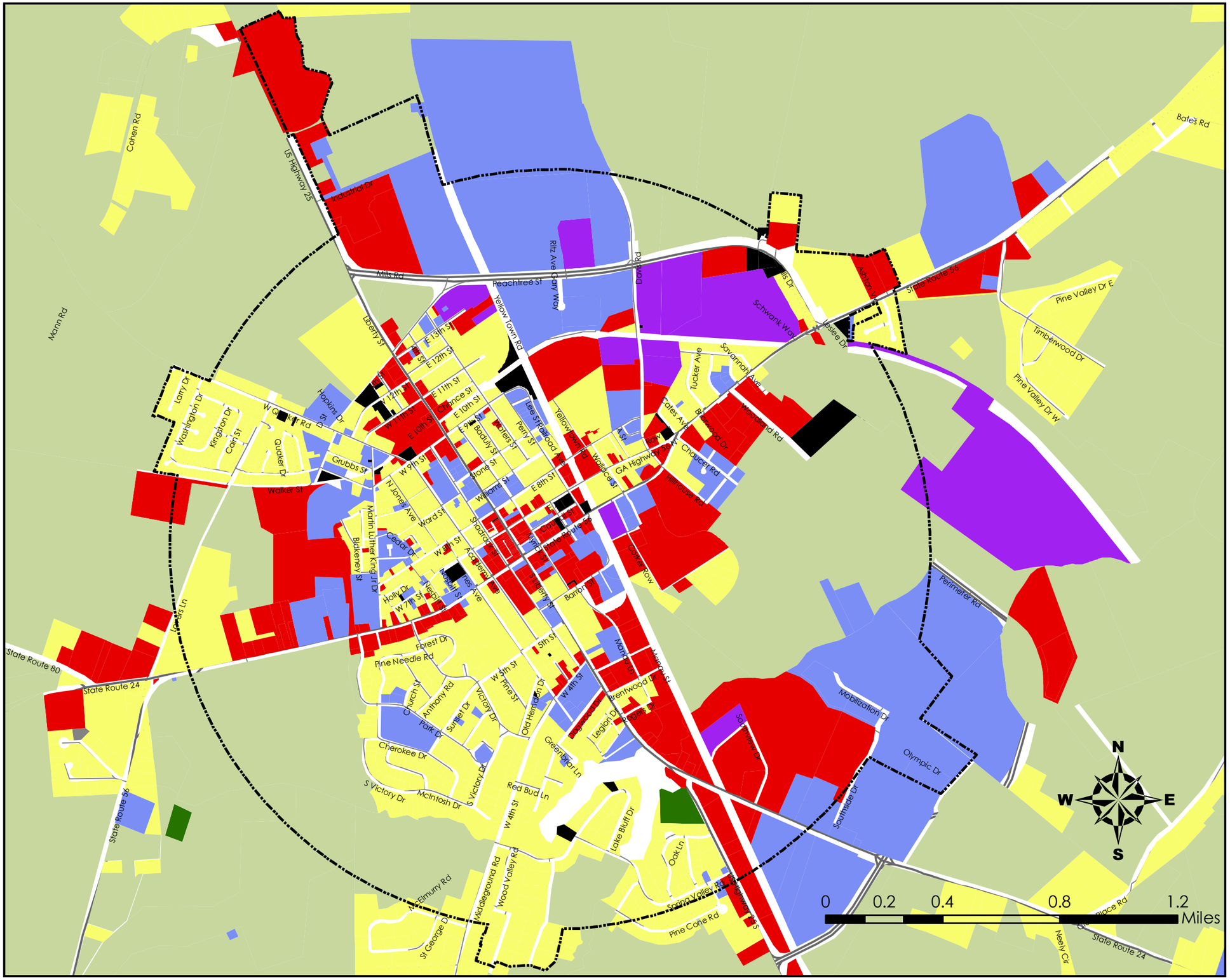

Agriculture / Forestry
Public / Institutional
Commercial
Industrial
Park / Recreation / Conservation
Residential
Trans / Comm / Utilities
Undeveloped / Vacant

BURKE COUNTY 1777 GEORGIA

Burke County Comprehensive Plan

MACTEC

Prepared By: _____
Checked By: _____

Map Document: (P:\gis\Projects\2006\Burke\mxd\Maps\Waynesboro_Char_Area.mxd)
12/1/2006 -- 11:15:39 AM

Prepared By: _____
Checked By: _____

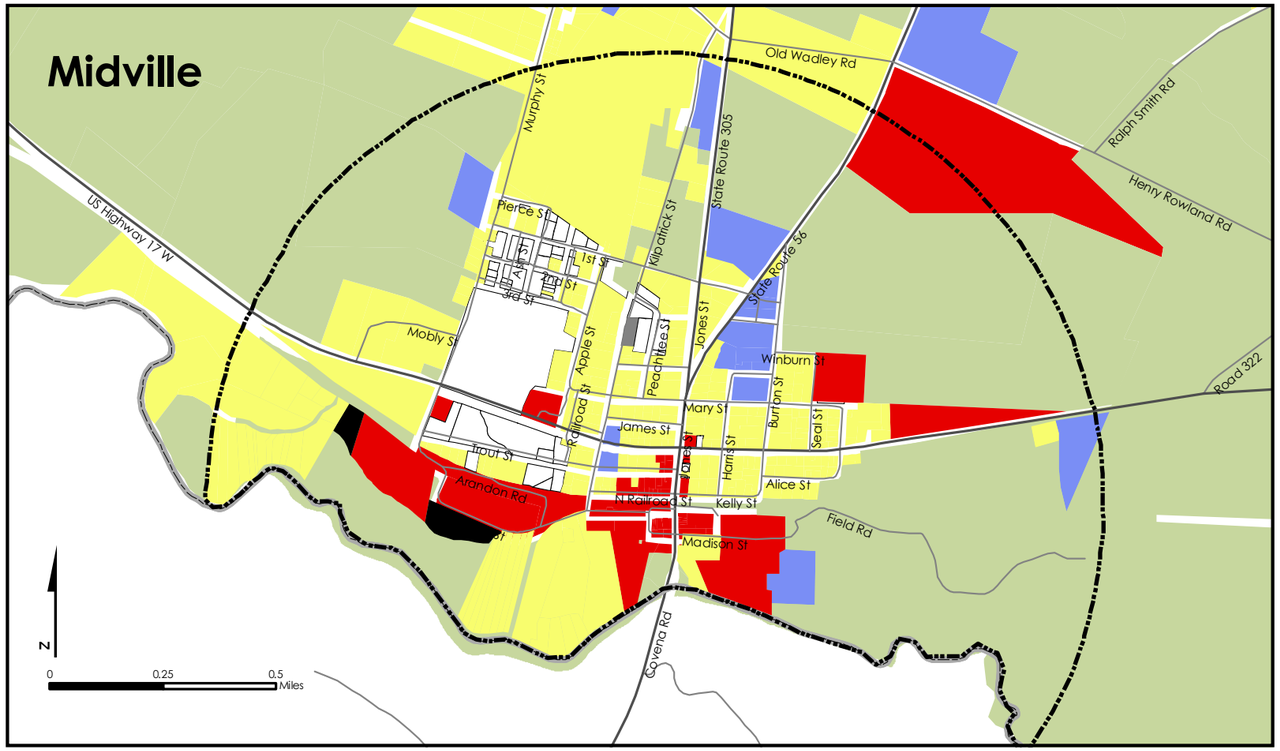

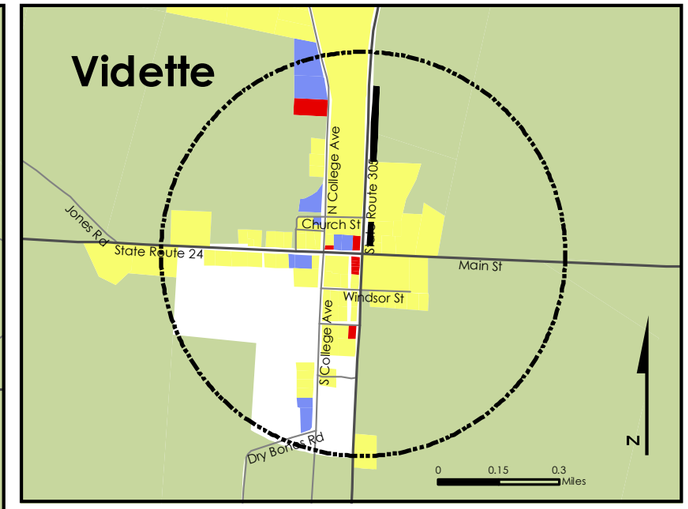

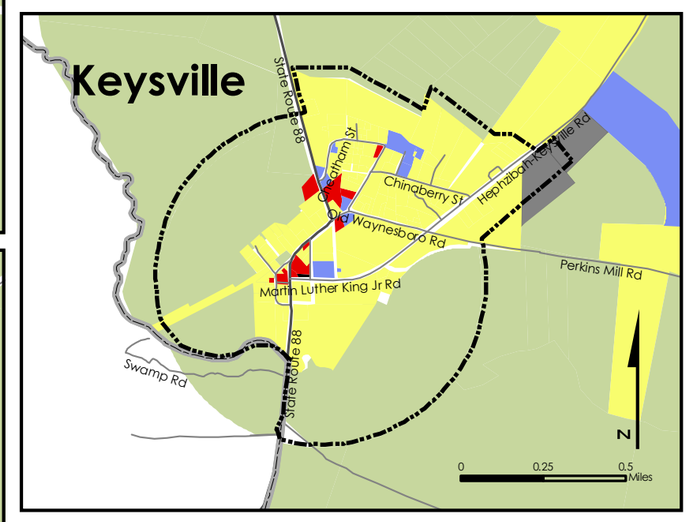

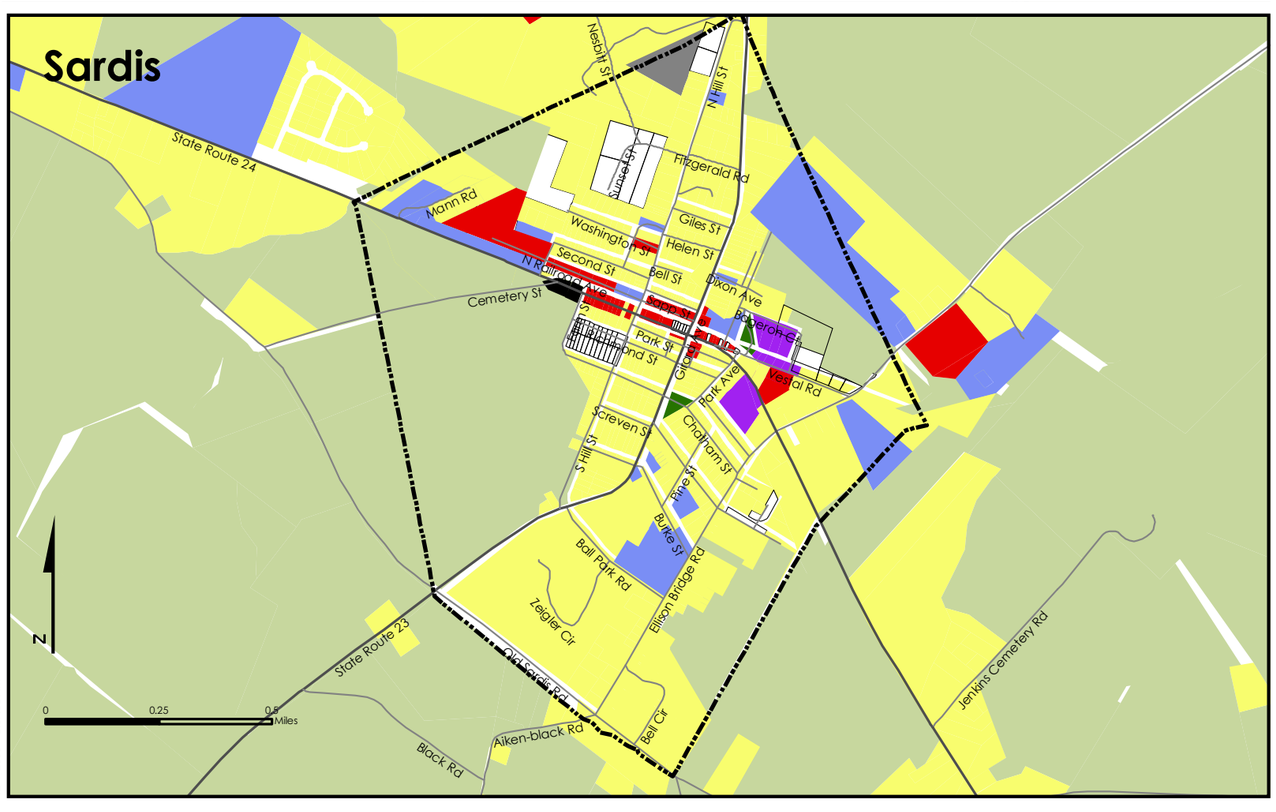

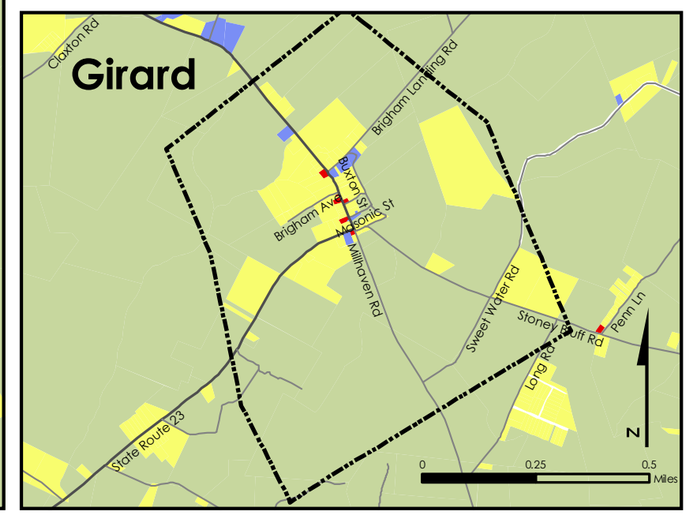

Map 3-3
Existing Land Use

Keysville, Girard, Midville, Sardis & Vidette

- Agriculture / Forestry
- Public / Institutional
- Commercial
- Industrial
- Park / Recreation / Conservation
- Residential
- Trans / Comm / Utilities
- Undeveloped / Vacant

BURKE COUNTY 1777 GEORGIA

Burke County Comprehensive Plan

MACTEC

Map Document: (P:\gis\Projects2006\Burke\mxd\Maps\existing_landuse_county.mxd)
12/1/2006 -- 8:39:58 AM

Map 3-4

Recommended Character Areas

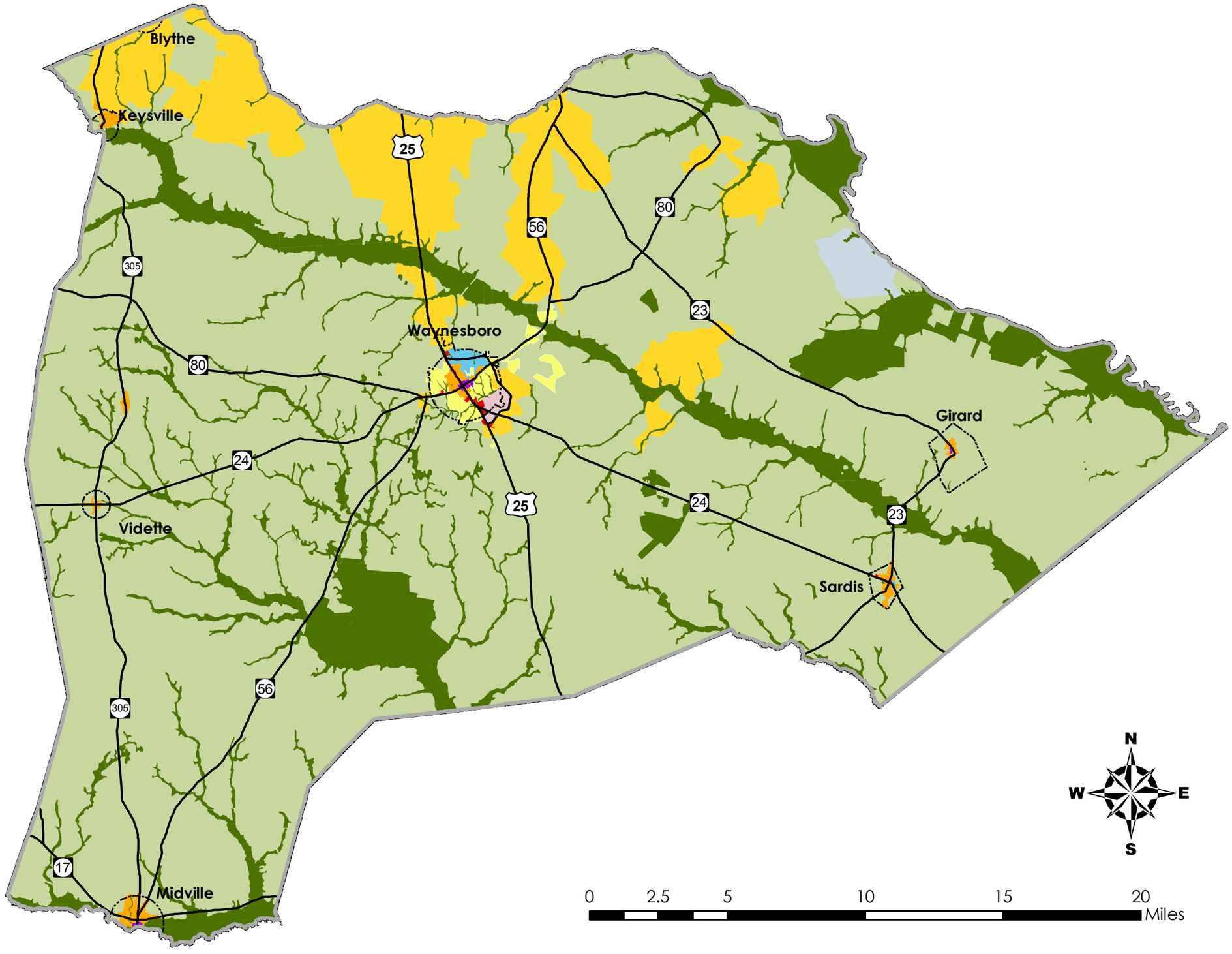

- Preserve
- Rural Reserve/Ag.
- Developing Suburban
- Suburban Neighborhood
- Town Neighborhood
- Education Institution
- Corridor
- Downtown/Town Center
- Energy Production District
- Indust. & Employ. Center

BURKE COUNTY 1777 GEORGIA

Burke County Comprehensive Plan

MACTEC

Prepared By: _____
Checked By: _____

Map Document: (P:\gis\Projects2006\Burke\mxd\Maps\county_wide_character_areas.mxd)
12/1/2006 -- 11:44:46 AM

Prepared By: _____
Checked By: _____

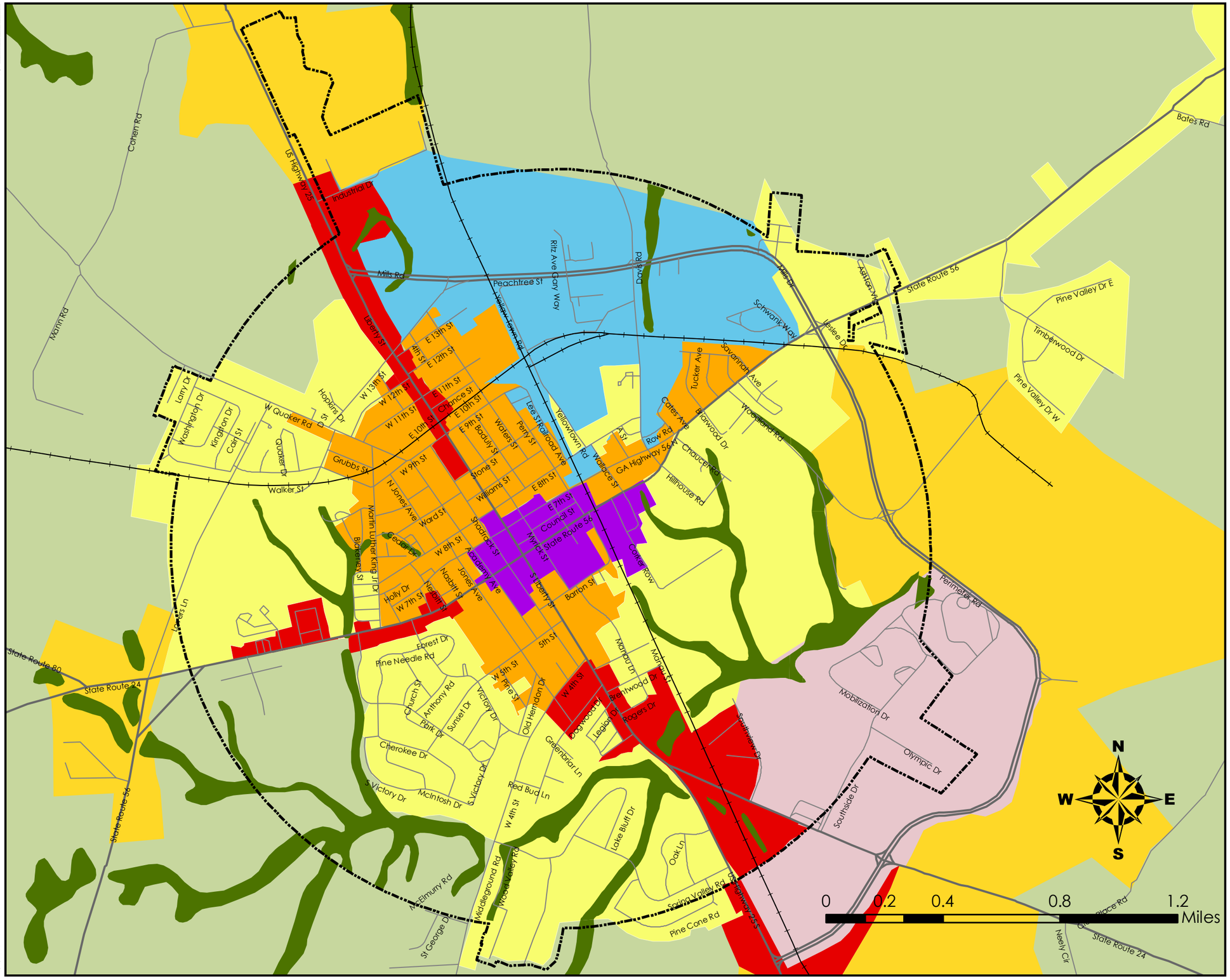

Map 3-5

Recommended Character Areas - Waynesboro

- Preserve
- Rural Reserve/Ag.
- Developing Suburban
- Suburban Neighborhood
- Town Neighborhood
- Education Institution
- Corridor
- Downtown/Town Center
- Energy Production District
- Indust. & Employ. Center

BURKE COUNTY 1777 GEORGIA

Burke County Comprehensive Plan

MACTEC

Map Document: (P:\gis\Projects\2006\burke\mxd\Maps\Waynesboro_Char_Area.mxd)
12/1/2006 -- 11:15:39 AM

Prepared By: _____
Checked By: _____

Map 3-6
Recommended Character Areas

Keysville, Girard, Midville, Sardis & Vidette

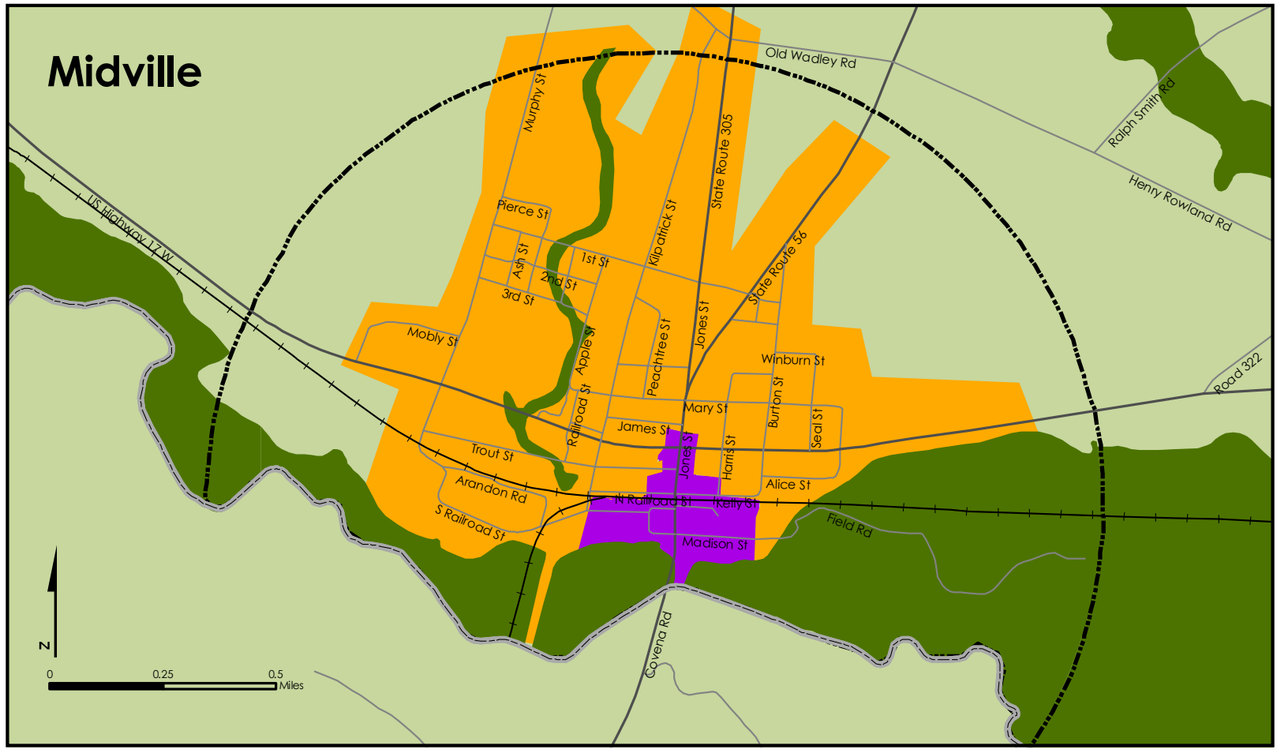

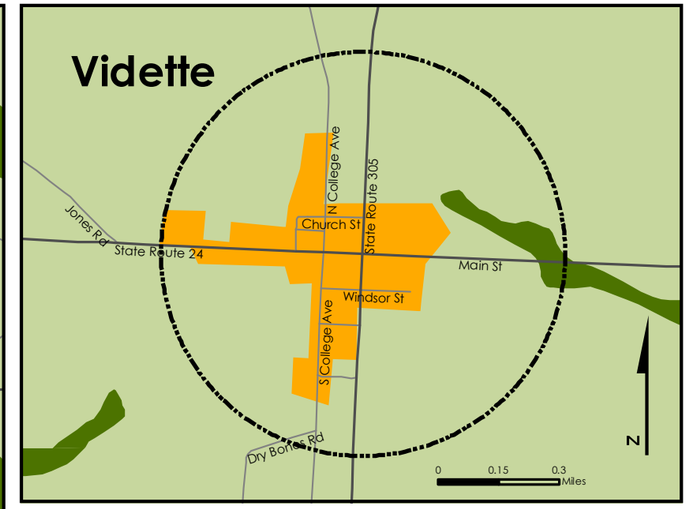

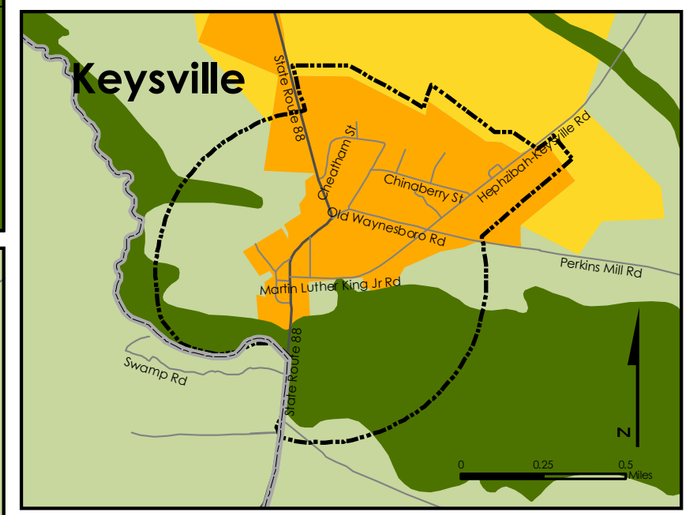

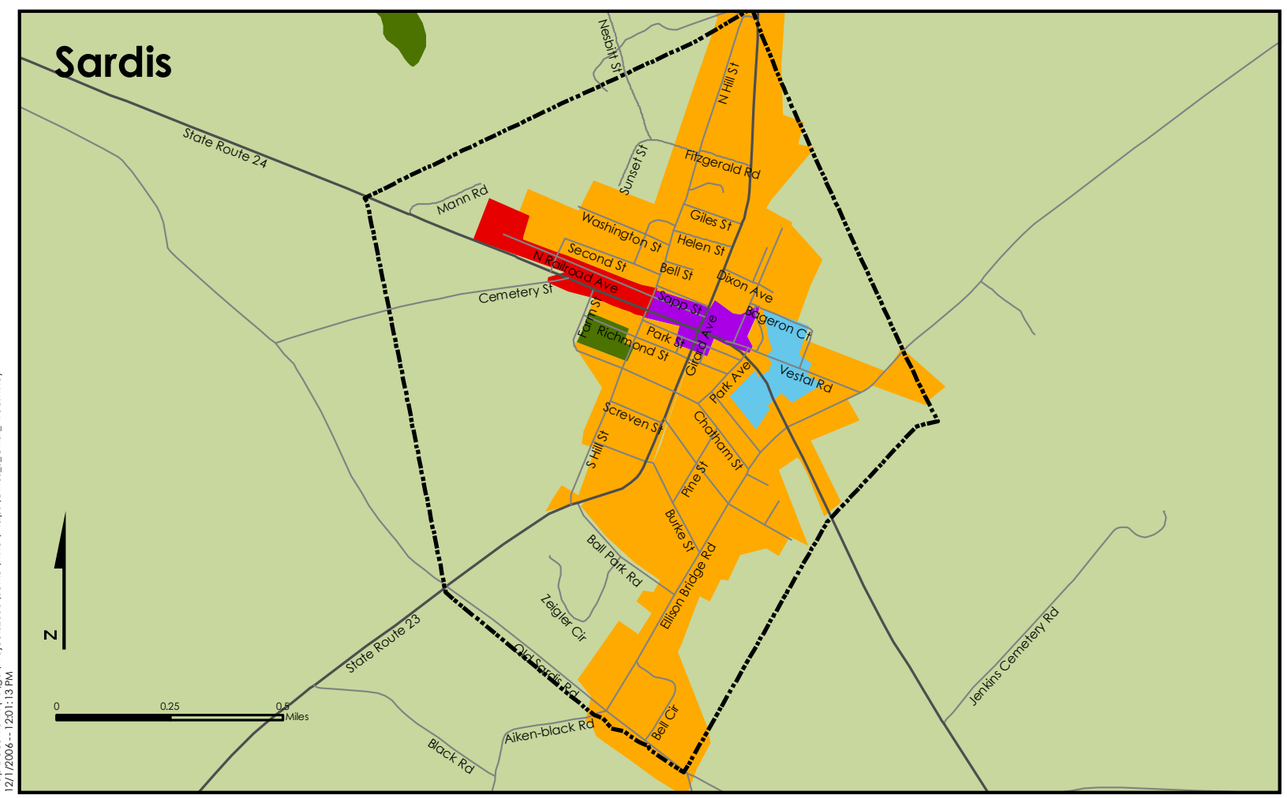

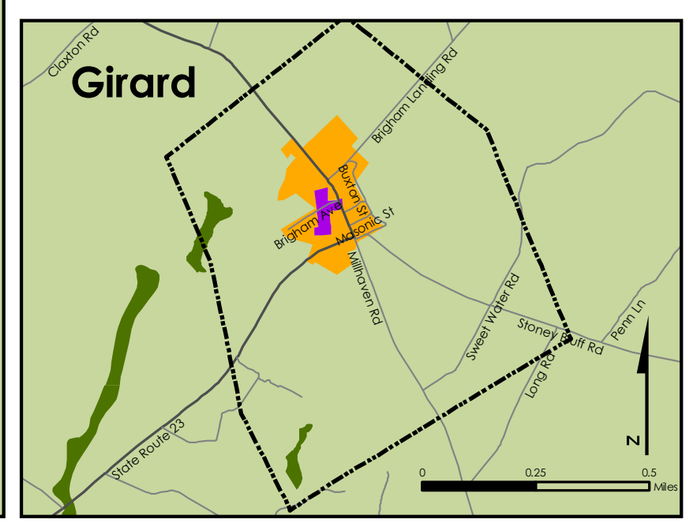

- Preserve
- Rural Reserve/Ag.
- Developing Suburban
- Suburban Neighborhood
- Town Neighborhood
- Education Institution
- Corridor
- Downtown/Town Center
- Energy Production District
- Indust. & Employ. Center

BURKE COUNTY 1777 GEORGIA

Burke County Comprehensive Plan

MACTEC

Map Document: (P:\gis\Projects2006\Burke\mxd\Maps\Cities_3_Char_Area.mxd)
12/1/2006 -- 12:01:13 PM